

Toddington Multi-Access Forum

- We work together to create a joined up and safe network of Rights of Way around the local parishes to enable non-motorised users to have safe, accessible circular routes on bridleways, byways and quiet roads.
- Open forum to increase access for off road users
 - Walkers
 - Cyclists
 - Riders
 - Carriage Drivers
- **Group**
 - Meet monthly
 - Review planning applications
 - Work with landowners/developers
 - Work with CBC, parishes, etc.

<http://toddington.info/prow-changes/toddington-multi-access-forum/>

Aspirational plans

➤ Geography, centred on Toddington and surrounding parishes:

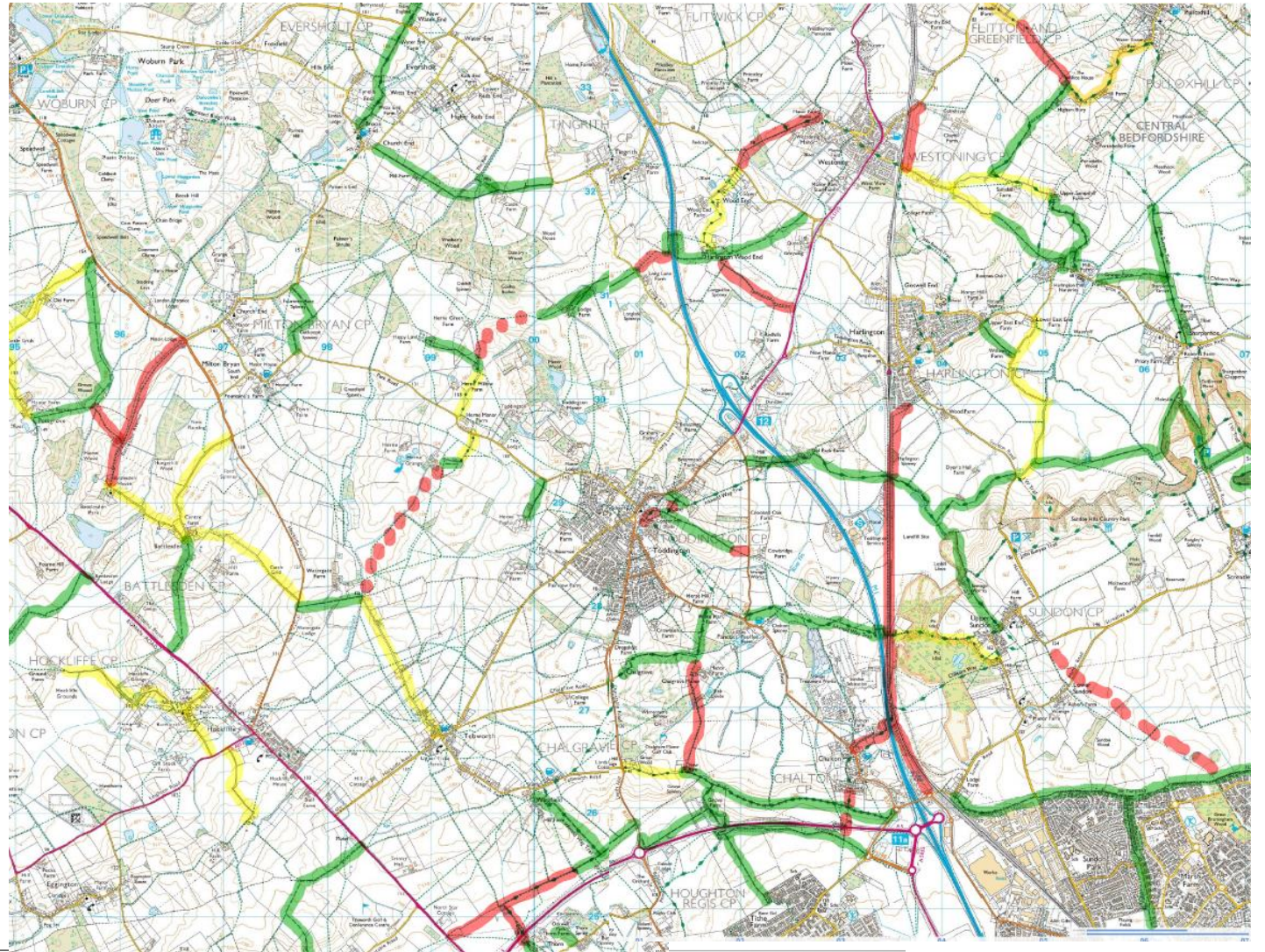
- Chalgrave
- Chalton
- Harlington
- Hockcliffe
- Tingrith
- Milton Bryan
- Sundon
- Houghton Regis (rural side)
- Westoning
- Battlesden

Green = existing Bridleway/byway

Yellow = quiet road

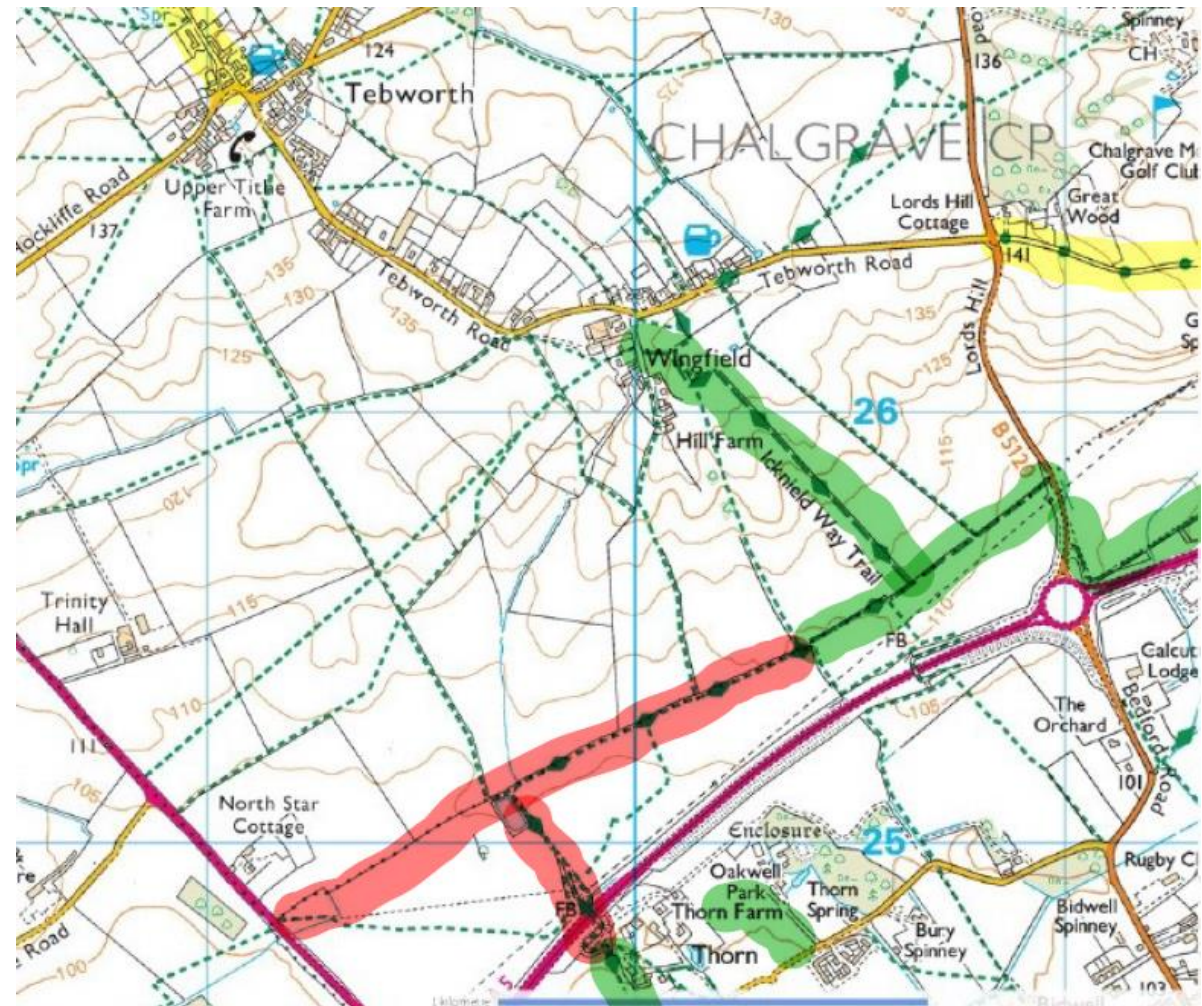
Red = aspiration to riding route

Red dots = route to be determined



1 Grove farm

- Upgrade from FP to BW
- Rationalise some FP
- Link two existing BW
- Vital link on the east-west route across top of Dunstable, Houghton Regis & Luton



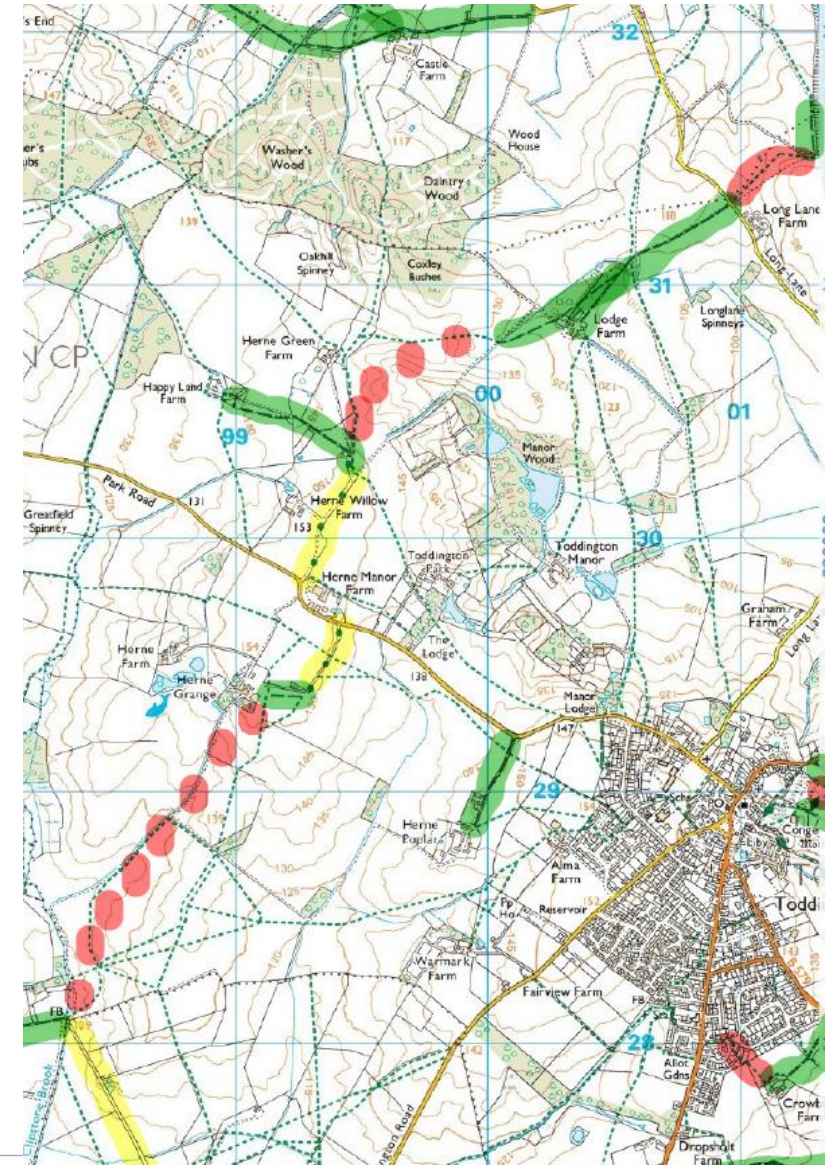
2 Harlington - Chalton

- Upgrade from FP to BW/byway
- Mixed ownership on route – CBC, Network Rail, National Highways, National Grid, others.
- Potential development
- Opportunity to upgrade incrementally



3 M1 to Lodge farm, to Park Road, to The Lane in Tebworth

- Upgrade from FP to BW
- Create new routes
- Across farmland
- Opportunity to rationalise some existing PRow



Thanks

➤ Maps on the webpage:

<http://toddington.info/prow-changes/toddington-multi-access-forum/>
